RIM

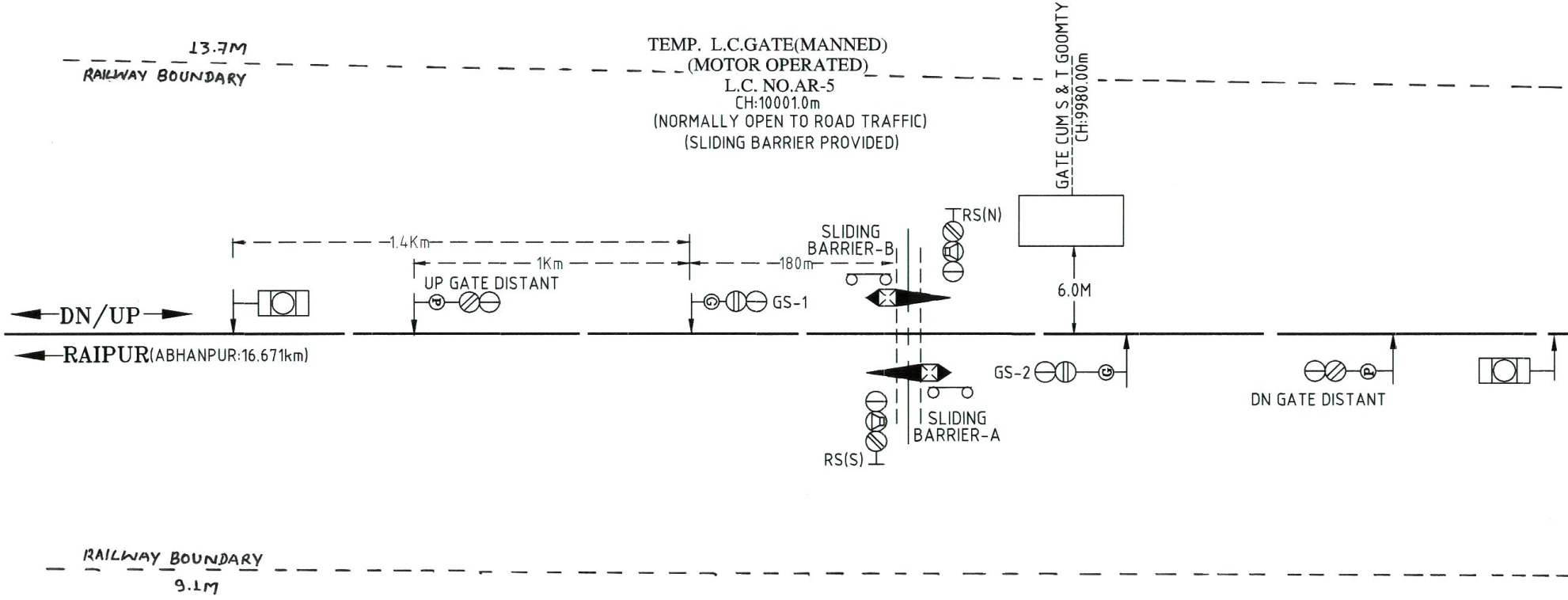
13.7M
RAILWAY BOUNDARY
TEMP. L.C.GATE(MANNED)
(MOTOR OPERATED)
L.C. NO.AR-5
CH:10001.0m
(NORMALLY OPEN TO ROAD TRAFFIC)
(SLIDING BARRIER PROVIDED)
GATE CUM S & T GOOMTY
CH:9980.00m
1.4Km
1Km
180m
UP GATE DISTANT
P
G
GS-1
SLIDING
BARRIER-B
RS(N)
6.0M
DN/UP
RAIPUR(ABHANPUR:16.671km)
GS-2
G
P
DN GATE DISTANT
SLIDING
BARRIER-A
RS(S)
RAILWAY BOUNDARY
9.1M

RIM

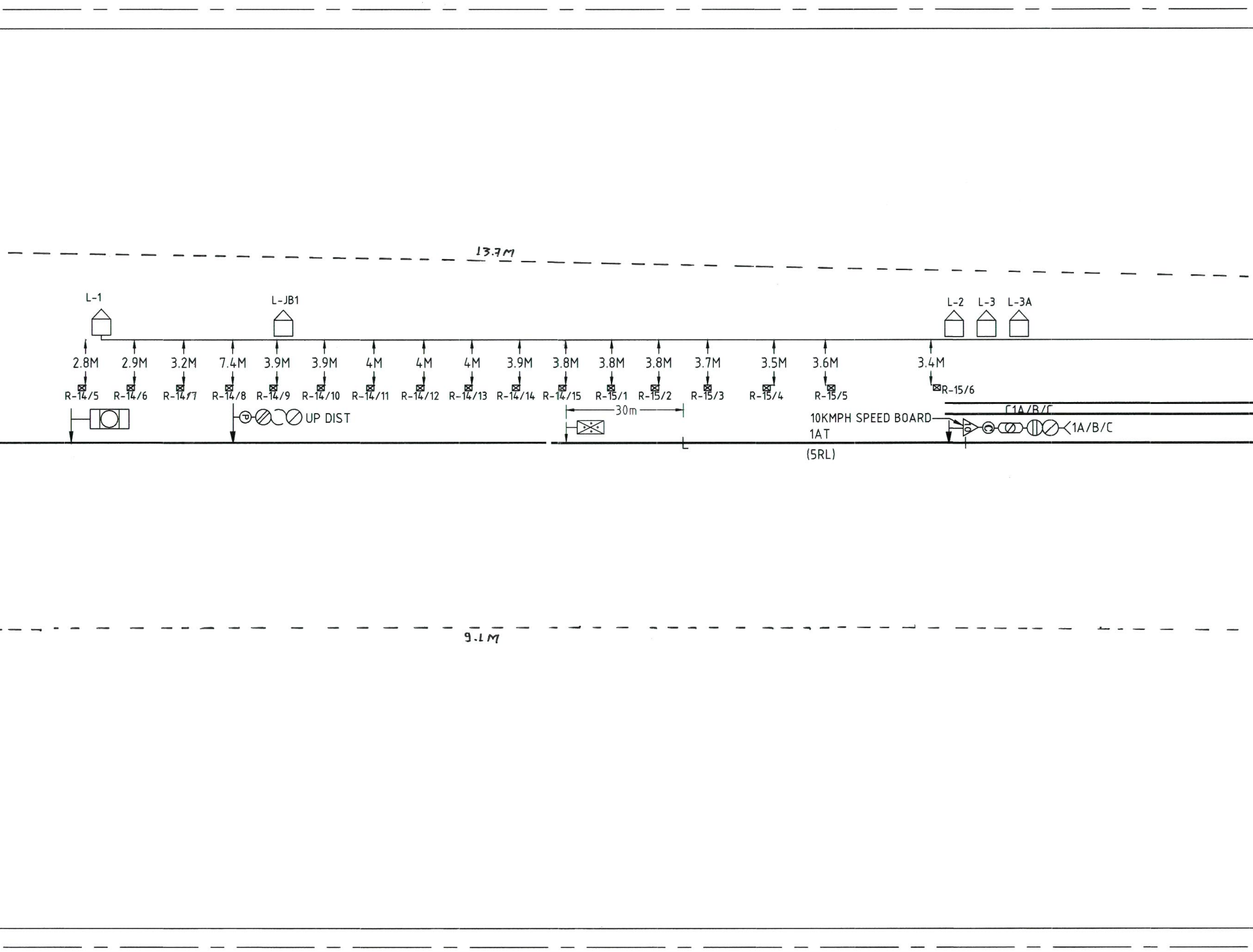
13.7M
L-1
L-JB1
L-2
L-3
L-3A
2.8M
2.9M
3.2M
7.4M
3.9M
3.9M
4M
4M
4M
3.9M
3.8M
3.8M
3.8M
3.7M
3.5M
3.6M
3.4M
R-14/5
R-14/6
R-14/7
R-14/8
R-14/9
R-14/10
R-14/11
R-14/12
R-14/13
R-14/14
R-14/15
R-15/1
R-15/2
R-15/3
R-15/4
R-15/5
R-15/6
UP DIST
30m
10KMPH SPEED BOARD
1AT
(5RL)
[1A/B/C
10
1A/B/C
9.1M

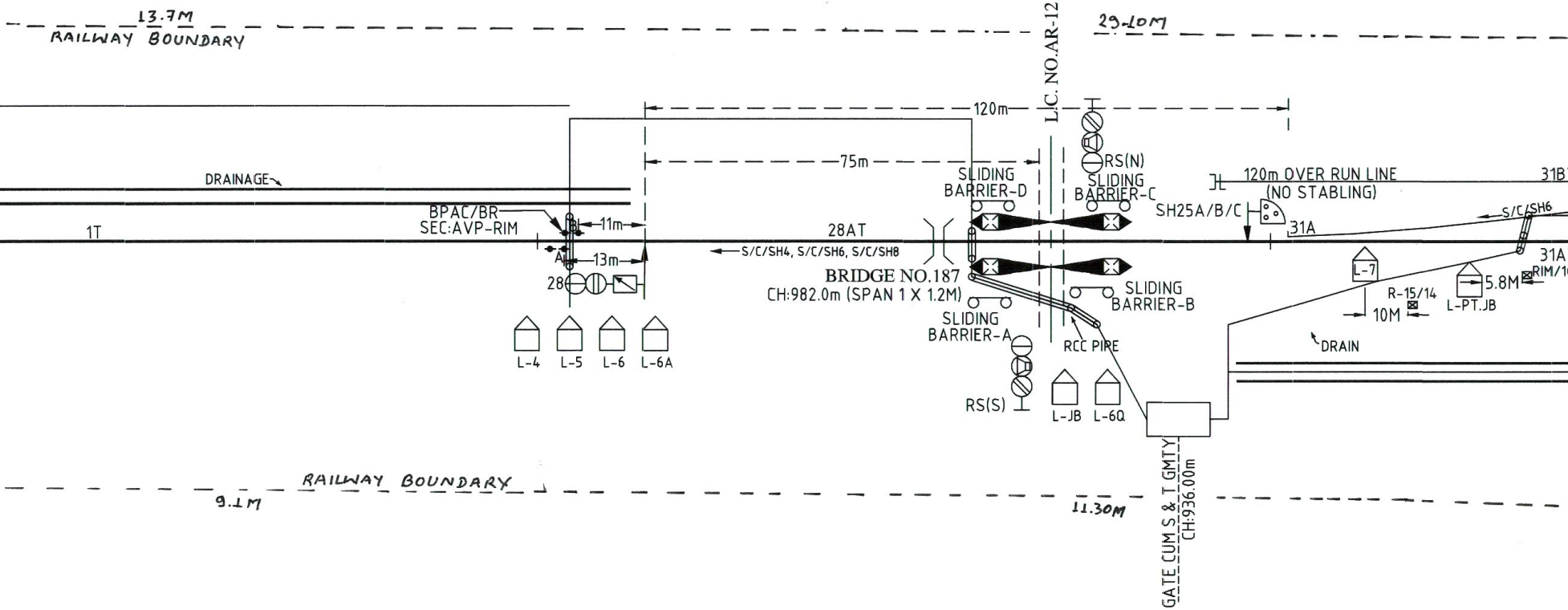
13.7M
RAILWAY BOUNDARY
L.C. NO.AR-12
29.10M
120m
75m
DRAINAGE
SLIDING BARRIER-D
SLIDING BARRIER-C
RS(N)
120m OVER RUN LINE (NO STABLING)
31B
SH25A/B/C
31A
S/C/SH6
31A
RIM/1
BPAC/BR SEC:AVP-RIM
B
A
11m
13m
1T
28AT
S/C/SH4, S/C/SH6, S/C/SH8
28
BRIDGE NO.187
CH:982.0m (SPAN 1 X 1.2M)
SLIDING BARRIER-A
SLIDING BARRIER-B
RCC PIPE
L-7
R-15/14
10M
5.8M
L-PT.JB
DRAIN
L-4
L-5
L-6
L-6A
RS(S)
L-JB
L-6Q
GATE CUM S & T GMTY
CH:936.00m
RAILWAY BOUNDARY
9.1M
11.30M

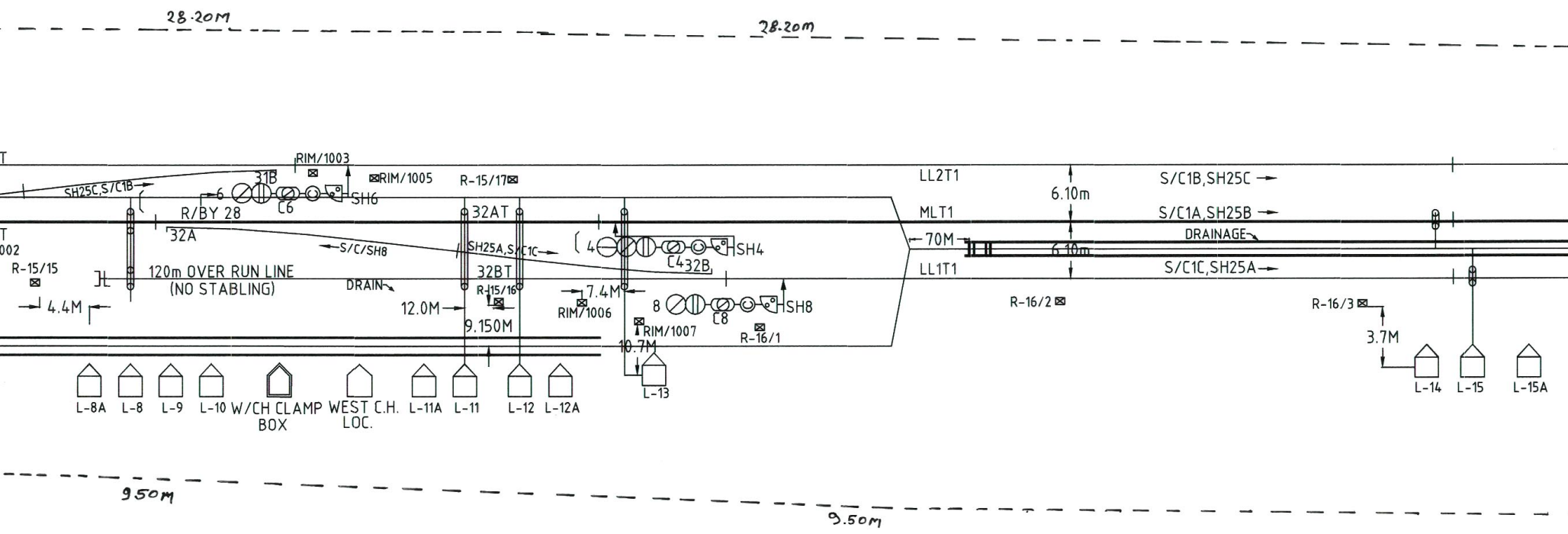
28.20M
28.20M
T
T
002
RIM/1003
31B
SH25C,S/C1B
6
C6
SH6
RIM/1005
R-15/17
R/BY 28
32A
32AT
S/C/SH8
SH25A,S/C1C
4
C4
32B
SH4
32BT
R-15/15
120m OVER RUN LINE
(NO STABLING)
DRAIN
4.4M
12.0M
R-15/16
9.150M
7.4M
RIM/1006
8
C8
SH8
RIM/1007
R-16/1
10.7M
L-8A
L-8
L-9
L-10
W/CH CLAMP
BOX
WEST C.H.
LOC.
L-11A
L-11
L-12
L-12A
L-13
LL2T1
6.10m
MLT1
70M
6.10m
LL1T1
S/C1B,SH25C
S/C1A,SH25B
DRAINAGE
S/C1C,SH25A
R-16/2
R-16/3
3.7M
L-14
L-15
L-15A
9.50M
9.50M

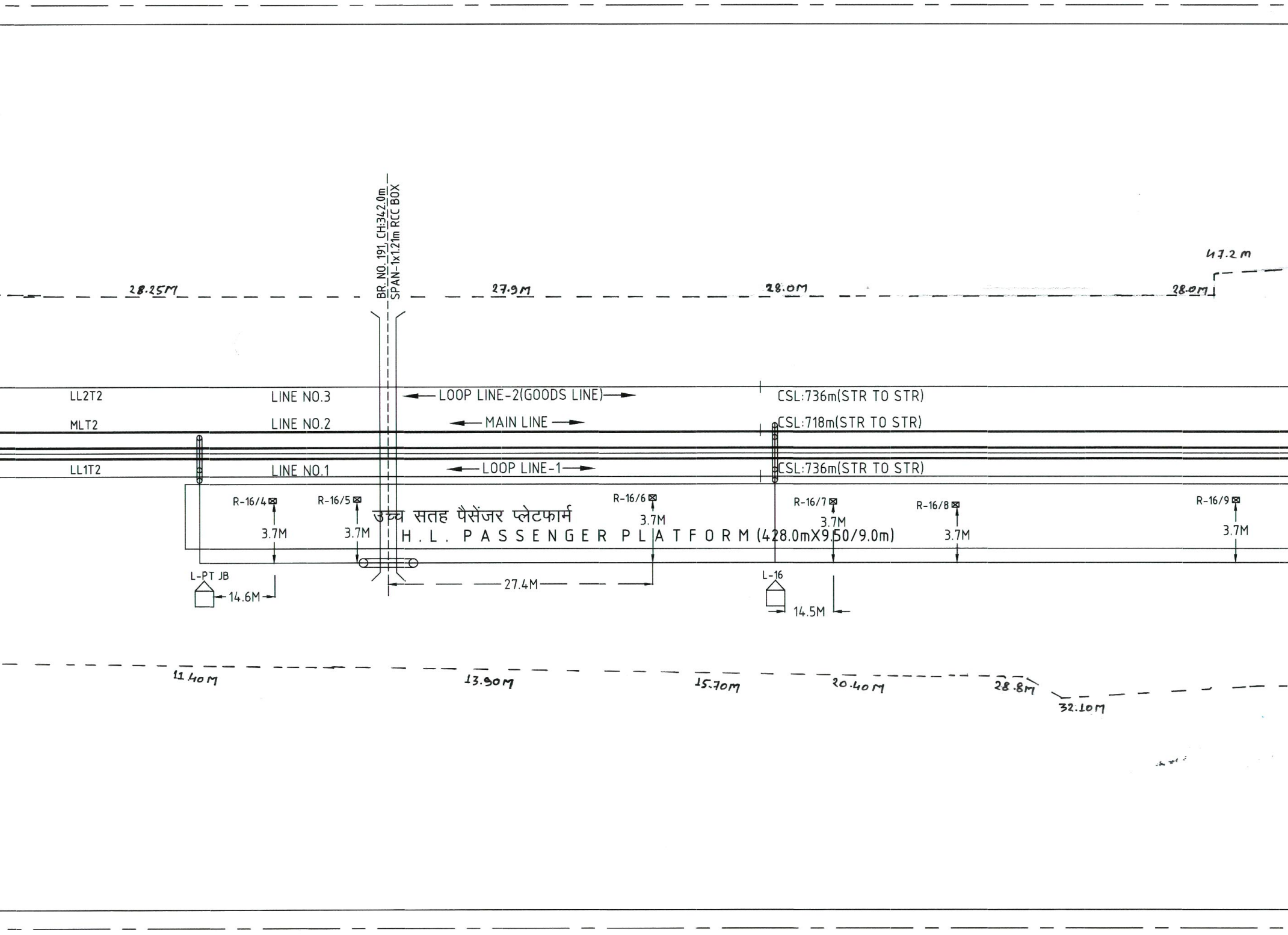
BR. NO. 191, CH:342.0m
SPAN-1x1.21m RCC BOX
47.2 M
28.25M
27.9M
28.0M
28.0M
LL2T2
LINE NO.3
LOOP LINE-2(GOODS LINE)
CSL:736m(STR TO STR)
MLT2
LINE NO.2
MAIN LINE
CSL:718m(STR TO STR)
LL1T2
LINE NO.1
LOOP LINE-1
CSL:736m(STR TO STR)
R-16/4
R-16/5
R-16/6
R-16/7
R-16/8
R-16/9
उच्च सतह पैसेंजर प्लेटफार्म
H.L. PASSENGER PLATFORM (428.0mX9.50/9.0m)
3.7M
3.7M
3.7M
3.7M
3.7M
3.7M
L-PT JB
14.6M
27.4M
L-16
14.5M
11.40M
13.90M
15.70M
20.40M
28.8M
32.10M

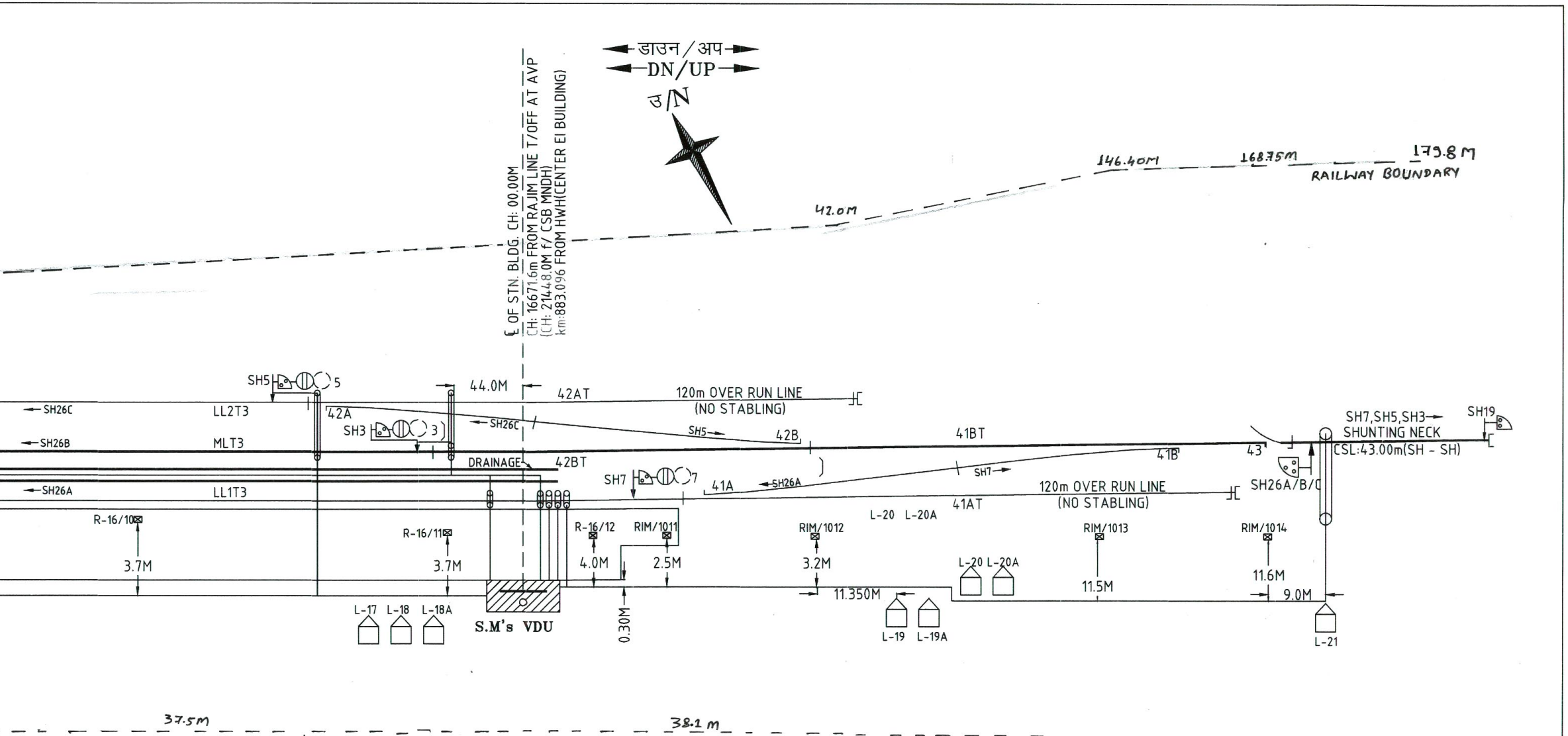
डाउन / अप
DN/UP
उ/N
℄ OF STN. BLDG. CH: 00.00M
CH: 16671.6m FROM RAJIM LINE T/OFF AT AVP
(CH: 2144.8.0M f/ CSB MNDH)
km:883.096 FROM HWH(CENTER EI BUILDING)
42.0m
146.40m
168.75m
179.8 m
RAILWAY BOUNDARY
SH5
5
44.0M
42AT
120m OVER RUN LINE
(NO STABLING)
SH26C
LL2T3
42A
SH3
3
SH26C
SH5
42B
41BT
SH7,SH5,SH3
SHUNTING NECK
CSL:43.00m(SH - SH)
SH19
SH26B
MLT3
DRAINAGE
42BT
41B
43
SH7
41A
SH26A
SH7
120m OVER RUN LINE
(NO STABLING)
SH26A/B/C
SH26A
LL1T3
41AT
L-20
L-20A
R-16/10
R-16/11
R-16/12
RIM/1011
RIM/1012
RIM/1013
RIM/1014
3.7M
3.7M
4.0M
2.5M
3.2M
11.5M
11.6M
L-20
L-20A
11.350M
9.0M
0.30M
L-17
L-18
L-18A
S.M's VDU
L-19
L-19A
L-21
37.5m
38.1 m
38.1m
RAILWAY BOUNDARY
185.9m

RIM

| APPROVED BY | | | | |
|---|---|---|---|---|
| 27.3.25<br>(P. BOOPCHE) | 27/3/25<br>(M. LAWANKAR) | 27/3/25<br>R-S. GOYAL | 27/03/25<br>PRATEEK MISHRA | 8/4/25<br>MAYANK SINGH |
| DEE/CON/R | DY.CE/I/CON/R | SR. DSTE/R | SR. DEE/TRD/R | SR. DEN/I/R |

THIS SUIT COMPLETION SIP NO. SIP.SECR.R.RIM.ø2

| PREPARED BY | CHECKED BY | DIVISION-RAIPUR | CHECKED | | APPROVED | | | DRG. NO. |
|---|---|---|---|---|---|---|---|---|
| **RSA INFRAPROJECT PRIVATE LIMITED**<br>*Shri ShyamTower,KavitaNagar,Main Road*<br>*Avanti Vihar, Raipur (C.G.) 492001* | | S.E.C.R. | 11.03.25<br>B.G. DEWANGAN<br>SSE/SIG/CON/R | 11.03.25<br>S.R. GUPTA<br>ASTE/CON/BIA | 11.03.2025<br>NEERAJ PANCHAL<br>Dy.CSTE/CON/R | CABLE ROUTE PLAN | RAJIM<br>(EI)<br>(CENTRALIZED) | SIP.SECR.R.RIM.ø2 |